

ST. HELENS

Fine, with lengthy sunny periods. Light to moderate southwesterly winds before a late sea breeze.
Maximum: 22

knots, 25 knots locally in the morning then easing to 5 to 15 knots late afternoon.

Canberra	Fine, mostly sunny	36
Darwin	Showers, storm	32
Melbourne	Light shower clearing	23
Perth	Afternoon storm risk	36
Sydney	Gusty change	39

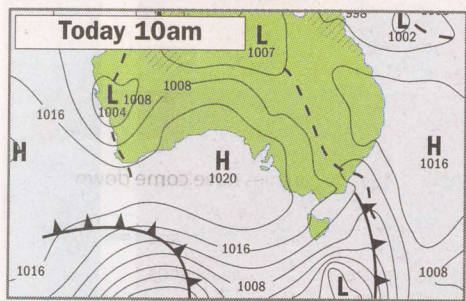
High (12-24)
Low-Moderate (0-11)
Fire Danger Rating & Index



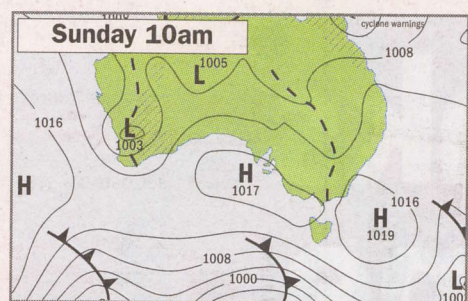
Casey	Distant precip	3.2
Davis	Fine	2.3
Mawson	Fine	-0.7

CHART KEY

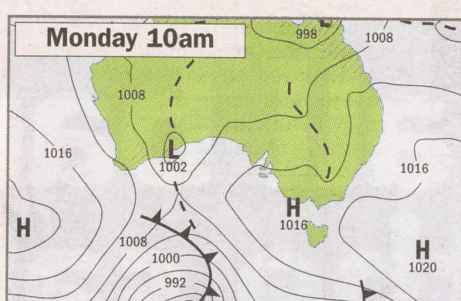
Isobars — 1016 (hectopascals) — Cold Front ▲▲ Warm Front ●● Trough - - - - Rain - 24hrs to 10am



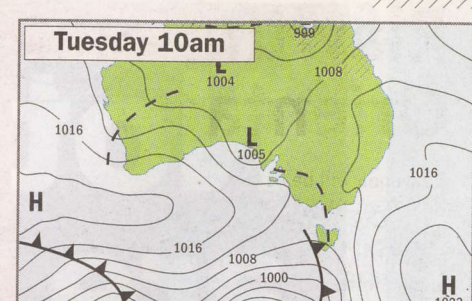
Hobart: Mainly fine. 13 / 20
Launceston: Fine. 13 / 23
Burnie/D'port: Fine. 13 / 21
Strahan: Showers, clearing. 11 / 18
St Helens: Fine. 15 / 22
Swansea: Fine. 14 / 21



Hobart: Fine. 9 / 23
Launceston: Fine. 10 / 24
Burnie/D'port: Fine. 10 / 20
Strahan: Fine. 8 / 20
St Helens: Morning shower. 13 / 22
Swansea: Fine. 10 / 23



Hobart: Fine. 12 / 23
Launceston: Fine. 10 / 25
Burnie/D'port: Fine. 11 / 21
Strahan: Mainly fine. 9 / 20
St Helens: Fine. 12 / 22
Swansea: Fine. 11 / 23



Hobart: A few showers. 15 / 28
Launceston: Shower or two. 14 / 27
Burnie/D'port: Shower or two. 14 / 23
Strahan: A few showers. 13 / 22
St Helens: Shower or two. 15 / 26
Swansea: Shower or two. 14 / 28

SUN & MOON

RISE 6.00am SET 8.44pm
RISE 1.44pm SET 11.51pm
New Feb 14 First 1/4 Jan 23 Full Jan 30 Last 1/4 Feb 06

THE TIDES

	TODAY	TOMORROW
Hobart	High 2.48am (1.21m), 3.14am (0.88m). Low 9.52am (0.62m), 8.08pm (0.70m).	High 3.17am (1.27m), 4.22pm (0.86m). Low 10.42am (0.53m), 8.48pm (0.75m).
Spring Bay	High 2.29am (1.05m), 2.40pm (0.88m). Low 8.56am (0.49m), 8.35pm (0.50m).	High 3.10am (1.09m), 3.48pm (0.85m). Low 9.54am (0.45m), 9.22pm (0.53m).
St Helens*	High 4.30am, 4.46pm. Low 11.34am, 9.50pm.	High 4.59am, 6.04pm. Low 12.24pm, 10.30pm.
George Town	High 5.43am (3.15m), 6.10pm (2.96m). Low 12.11pm (0.73m).	High 6.18am (3.17m), 6.53pm (2.97m). Low 12.21am (0.90m), 12.51pm (0.67m).
Devonport	High 5.38am (3.18m), 6.05pm (3.02m). Low 12.05pm (0.74m).	High 6.14am (3.20m), 6.49pm (3.03m). Low 12.16am (0.91m), 12.45pm (0.68m).
Burnie	High 5.45am (3.15m), 6.14pm (2.99m). Low 12.12pm (0.73m).	High 6.21am (3.16m), 6.58pm (3.00m). Low 12.24am (0.91m), 12.52pm (0.67m).

THE WORLD

Amsterdam	1 3	windy	Frankfurt	1 2	fine	New York	0 5	fine
Athens	3 12	rain	Geneva	-1 1	fine	Paris	3 7	mist
Auckland	17 22	rain	Hanoi	12 20	rain	Rio De Janeiro	24 33	haze
Bangkok	25 29	fine	Helsinki	-19 -15	snow	Rome	4 12	fine
Barbados	25 30	fine	Hong Kong	18 25	fine	San Francisco	8 11	rain
Beijing	-5 -2	fine	Honolulu	21 28	fine	Seoul	-9 -3	fine
Berlin	-9 -6	windy	Istanbul	2 4	fine	Singapore	25 30	mist
Brussels	2 3	rain	Johannesburg	17 19	rain	Stockholm	-3 -2	fine
Buenos Aires	22 33	fine	London	2 5	fine	Suva	24 30	fine
Cairo	12 18	fine	Los Angeles	10 11	rain	Tel Aviv	11 14	rain
Chicago	0 2	fine	Manila	24 29	fine	Tokyo	4 17	fine
Christchurch	15 22	windy	Mexico City	4 22	fine	Toronto	-7 0	fine
Colombo	25 32	fine	Moscow	-18 -13	fine	Warsaw	-11 -9	fine
Copenhagen	-1 0	fine	Nairobi	17 27	fine	Washington	-1 5	fine
Dublin	2 9	rain	New Delhi	8 19	fog	Wellington	16 21	fine

HELP US KEEP TRACK OF MARINE SPECIES

• Each year over 120,000 Tasmanians go fishing at least once. Imagine...120,000 potential 'citizen scientists' collecting valuable data about the marine environment! We did.
Welcome to REDMAP!

• **REDMAP** (Range Extension Database and Mapping project), invites recreational and commercial fishers, SCUBA divers, boaters and scientists to spot, log and map marine species that are uncommon in Tasmania.

• Register on site NOW for our quarterly newsletter and go into the draw for lots of prizes!
• **WIN** a voucher from Mures Fishing each month!
• **WIN** \$400 to spend on Anaconda exclusive products in February and March!
• Teachers **WIN** \$400 to spend at Windmill or cash towards a school excursion!

LOG YOUR SIGHTING

WWW.REDMAP.ORG.AU